STATE OF TEXAS
DEPARTMENT OF TRANSPORTATION

IH 35 CONCEPTUAL CORRIDOR LAYOUT
FROM FM 1626 TO YARRINGTON RD.

FRONTAGE ROAD & RAMP RECONSTRUCTION

Roll 2 of 2

Hays County IH 35 Pass-Through Project
IH 35 Conceptual Layout
Frontage Road and Ramps

Texas Department of Transportation

LOCATION MAP

BEARING BASIS ON THE NAD83 STATE PLANE COORDINATE SYSTEM, TEXAS SOUTH CENTRAL ZONE (4204), AND ADJUSTED TO SURFACE USING PROJECTED SURFACE ADJUSTMENT FACTOR OF 1.00011.

FUNCTIONAL CLASS= FREEWAY

DESIGN SPEED=
MAINLANES= 70 MPH
FRONTAGE ROADS= 50 MPH
RAMPS= 50 MPH

EQUATIONS= NONE
EXCEPTIONS= NONE

SCALE= 1" = 200' H

**TYPICAL SECTIONS**






PLAN VIEW LEGEND

- PROPOSED FRONTAGE ROADS
- PROPOSED LOCAL ROADS
- PROPOSED RAMPS
- ROADWAYS TO BE REMOVED
- PHASE 1 (IH 35EB TO FM 150) FRONTAGE ROADS TO BE RESTRIPED FOR ONE-WAY TRAFFIC
- PHASE 2 (FM 150 TO YARRINGTON) FRONTAGE ROADS TO BE RESTRIPED FOR ONE-WAY TRAFFIC
- EXISTING RAMP TO BE UPGRADED
- RETAINING WALL
- EXIST ROW
- EXIST PROPERTY LINE
- PROPOSED ROW
- PROPOSED ROW (BY OTHERS)
- NUMBER OF LANES

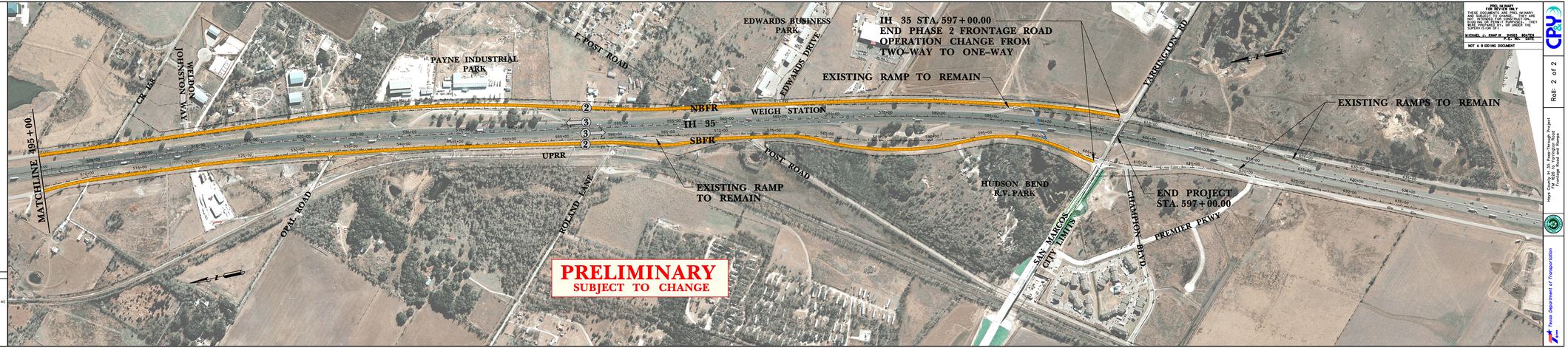


**NOTICE TO USER**
THESE DOCUMENTS ARE ORIGINALLY PRODUCED AS ELECTRONIC FILES AND SUBJECT TO CHANGES. THEY SHOULD NOT BE USED FOR ANY PURPOSE BY ANY PARTY OTHER THAN THE ORIGINAL SURVEYOR OR UNDER THE SURVEYOR'S DIRECTION.

BIGNELL J. SNAP JR. 5/31/22 REGISTERED # 6311 SURVEYOR

NOT A 8.500 INS DOCUMENT


Roll 2 of 2

Hays County IH 35 Pass-Through Project
IH 35 Conceptual Layout
Frontage Road and Ramps

Texas Department of Transportation