

# Location Map





Exhibit 1

Begin Project

End Project

Ranch-to-Market  
Road 150 East  
Realignment Project  
Categorical Exclusion  
CSJ: 0805-01-017

### Map Legend

-  Proposed Roadway
-  Streams
-  Open Water
-  Kyle City Limits

0 1,250 2,500  
1 inch = 3,000 feet

