

AGENDA ITEM REQUEST FORM

Hays County Commissioners Court

Tuesdays at 9:00 AM

Request forms are due in Microsoft Word Format via email by 2:00 p.m. on Wednesday.

AGENDA ITEM

Approve Utility Permits.

ITEM TYPE

CONSENT

MEETING DATE

June 25, 2013

AMOUNT REQUIRED

LINE ITEM NUMBER

AUDITOR USE ONLY

AUDITOR COMMENTS:

PURCHASING GUIDELINES FOLLOWED: N/A

AUDITOR REVIEW: N/A

REQUESTED BY

Jerry Borcharding

SPONSOR

COBB

CO-SPONSOR

N/A

SUMMARY

Permit	Road Name	Utility
890	Williamson Rd	Waterline
891	High Rd	Waterline
892	Old Bastrop Hwy	Telephone

FILED: 06 25 13
HAYS COUNTY COMMISSIONERS' COURT
Resolution # 29096 VOL V PG 178

HAYS COUNTY TRANSPORTATION DEPARTMENT



UTILITY PERMIT APPROVAL

Approval of Utility Permit: 890

Application Date: June 9, 2013

Commissioner Court Approval Date: June 25, 2013

Company Name: Goforth SUD

Company Address: 8900 Niederwald Strasse (FM 2001), Niederwald, TX 78640

Company Phone: (512) 376-5695

Company Contact: Mario Tobias

Type of Utility: Water line

Road Name: Williamson Rd

Subdivision: N/A

Pct #: 2

Specs: Installation of a water line from an existing water main to a residence on the opposite side of Williamson Rd, to be bored under the road.

County Provisions: Traffic control required; notify Hays County 24 hrs prior to construction, inspections as needed.



Road and Bridge Department
 2171 Yarrington Road
 P O Box 906
 San Marcos, TX 78667-0906
 (512) 393-7385

Application for Installation

Utility Line on Hays County Right of Way

Date: 6/9/13

Formal notice is hereby given that Coborth SUD
 Company proposes to place a 3/4" Service across Williamson Road (CR120)
 line within the right-of-way of CR120
 as follows: (give location, length, general design, etc.) Refer to map

If the proposed installation is a parallel installation, then the installation shall be located two feet within the edge of right-of-way unless otherwise approved by the County.

The line will be constructed and maintained on the road right-of-way as directed by the Hays County Road Department (HCRD), an agency of the Commissioners Court of Hays County, in accordance with governing laws, including but not limited to the "Federal Clean Water Act," the "Federal Endangered Species Act," and the "Federal Historic Preservation Act." Upon request by the HCRD, proof of compliance with all governing laws, rules, and regulations will be submitted to HCRD before commencement of construction.

Our firm will use Best Management Practices to minimize erosion and sedimentation resulting from the proposed installation, and we will revegetate the project area as indicated under "General Special Provisions."

Our firm will insure that traffic control measures complying with applicable portions of the *Texas Manual of Uniform Traffic Control Devices* will be installed and maintained during this installation.

The location and description of the proposed line and appurtenances is more fully shown by _____ complete sets of drawings attached to this notice.

It is expressly understood that Hays County does not purport, hereby, to grant any right, claim, title, or easement in or upon this road; and it is further understood that Hays County may require the owner to relocate this line, subject to provisions of governing laws, by giving thirty (30) days' written notice.

It is understood and agreed that any damages sustained to the appurtenances installed under this proposal as a result of road construction and/or maintenance, including but not limited to mowing, ditch cleaning, culvert repair or replacement, roadway excavation and base work shall be the sole burden and expense of the owner.

Applicant agrees to notify HCRD prior to commencement of any routine or periodic maintenance which requires pruning of trees within the road right-of-way, so that the County may provide specifications for the extent and methods to govern in trimming, topping, tree balance, type of cuts, painting cuts and clean up.

The installation shall not damage any part of the road and adequate provisions must be made to cause minimum inconveniences to traffic and adjacent property owners. In the event the Applicant fails to comply with any or all of the requirements as set forth herein, Hays County may take such action as it deems appropriate to compel compliance.

Construction of this line will begin on or after the 1st day of August, 2013.

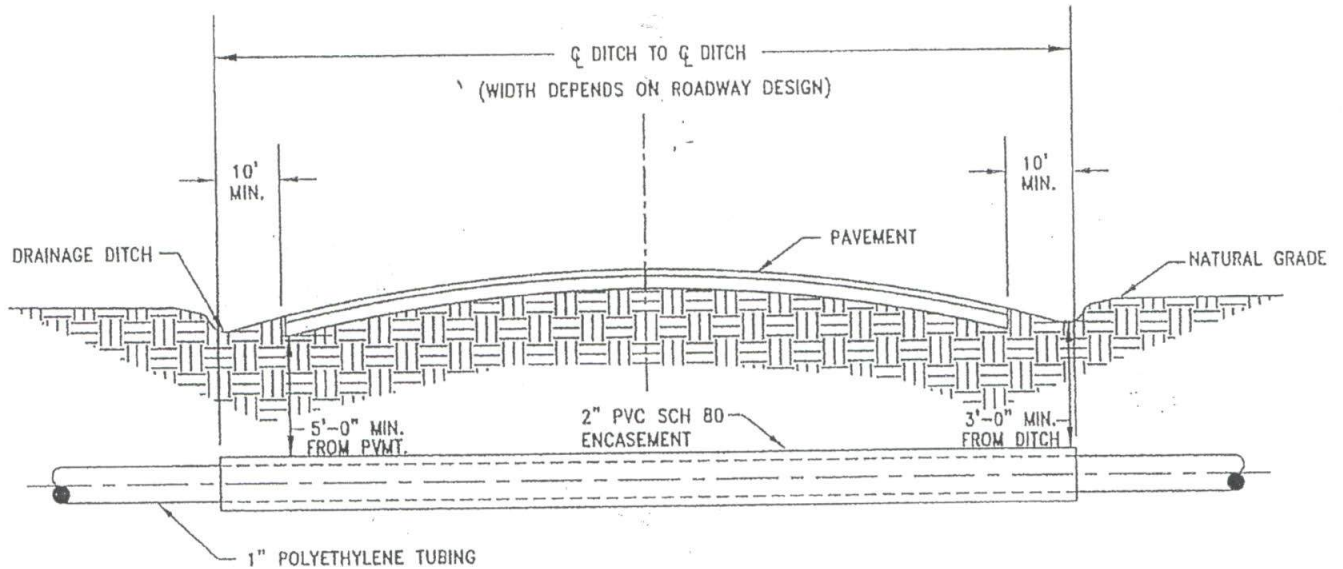
General Special Provisions: Refer to map

By signing below, I certify that I am authorized to represent the Firm listed below, and that the Firm agrees to the conditions/provisions included in this permit.


Firm Coborth SUD
 By (Print) Marco Tobias
 Signature Marco Tobias

Title General Manager
 Address 8900 Nindemann Street
 Phone 512-376-5695

Approved by Hays County Road & Bridge Department		
<u>Ray D. Ullrich</u>	<u>Operations Super.</u>	<u>6/10/13</u>
Signature	Title	Date



BORING & ENCASEMENT DETAILS-RURAL



Richard C. Collins
 5-6-04

METER SERVICE DETAIL

SCALE : NONE

REV. DATE : 2/04

GOFORTH W.S.C.

Travis County line

Hays County line

Drawings by:
Mecio Tobias 6/9/13

Williamson Road

Hector Duran
Property
1400 Williamson
rd.

GoBorth plans to bore Williamson
Road because we have to relocate
Mr Hector Durans meter service
here. The bore will be top
into the 6" main that is
in a private easement.

6" existing
main

18
FT

30 FT

18
FT

K.V. Petra way →

6" →

Williamson Road

HAYS COUNTY TRANSPORTATION DEPARTMENT



UTILITY PERMIT APPROVAL

Approval of Utility Permit: 891

Application Date: June 18, 2013

Commissioner Court Approval Date: June 25, 2013

Company Name: County Line SUD

Company Address: 131 S. Camino Real, Uhland, TX 78640

Company Phone: (512) 398-4748

Company Contact: Daniel Heideman

Type of Utility: Water line (temporary)

Road Name: High Rd

Subdivision: N/A

Pct #: 2

Specs: Installation of a temporary water line from an existing water main to a residence on the opposite side of High Rd, to be placed on top of the ground and through an existing culvert pipe under the road.

County Provisions: Traffic control required; notify Hays County 24 hrs prior to construction, inspections as needed.



Transportation Department
 2171 Yarrington Road
 P O Box 906
 San Marcos, TX 78667-0906
 (512) 393-7385

Application for Installation

Utility Line on Hays County Right of Way

Date: 19 June 2013

Formal notice is hereby given that County Line SUD (Water Supply) Company proposes to place a temporary 2" poly water line within the right-of way of High Rd. in Uhland, TX as follows: (give location, length, general design, etc.) A water meter will be set inside private property on the south side of High Rd and a 2" poly water line will be run above ground thru a culvert pipe under High Rd. into the property on the north side of High Rd. Purpose is to supply water to a well drilling project. This should not be in place for more than 4 months.

If the proposed installation is a parallel installation, then the installation shall be located two feet within the edge of right-of-way unless otherwise approved by the County.

The line will be constructed and maintained on the road right-of-way as directed by the Hays County Road Department (HCRD), an agency of the Commissioners Court of Hays County, in accordance with governing laws, including but not limited to the "Federal Clean Water Act," the "Federal Endangered Species Act," and the "Federal Historic Preservation Act." Upon request by the HCRD, proof of compliance with all governing laws, rules, and regulations will be submitted to HCRD before commencement of construction.

Our firm will use Best Management Practices to minimize erosion and sedimentation resulting from the proposed installation, and we will revegetate the project area as indicated under "General Special Provisions."

Our firm will insure that traffic control measures complying with applicable portions of the *Texas Manual of Uniform Traffic Control Devices* will be installed and maintained during this installation.

The location and description of the proposed line and appurtenances is more fully shown by 2 complete sets of drawings attached to this notice.

It is expressly understood that Hays County does not purport, hereby, to grant any right, claim, title, or easement in or upon this road; and it is further understood that Hays County may require the owner to relocate this line, subject to provisions of governing laws, by giving thirty (30) days' written notice.

It is understood and agreed that any damages sustained to the appurtenances installed under this proposal as a result of road construction and/or maintenance, including but not limited to mowing, ditch cleaning, culvert repair or replacement, roadway excavation and base work shall be the sole burden and expense of the owner.

Applicant agrees to notify HCRD prior to commencement of any routine of periodic maintenance which requires pruning of trees within the road right-of-way, so that the County may provide specifications for the extent and methods to govern in trimming, topping, tree balance, type of cuts, painting cuts and clean up.

The installation shall not damage any part of the road and adequate provisions must be made to cause minimum inconveniences to traffic and adjacent property owners. In the event the Applicant fails to comply with any or all of the requirements as set forth herein, Hays County may take such action as it deems appropriate to compel compliance.

Construction of this line will begin on or after the 24 day of June, 2013.

General Special Provisions:

By signing below, I certify that I am authorized to represent the Firm listed below, and that the Firm agrees to the conditions/provisions included in this permit.

Firm County Line Special Utility District

Title Manager

By (Print) Daniel R. Heideman

Address 131 S. Camino Real

Signature Daniel R. Heideman

Uhland, TX 78640

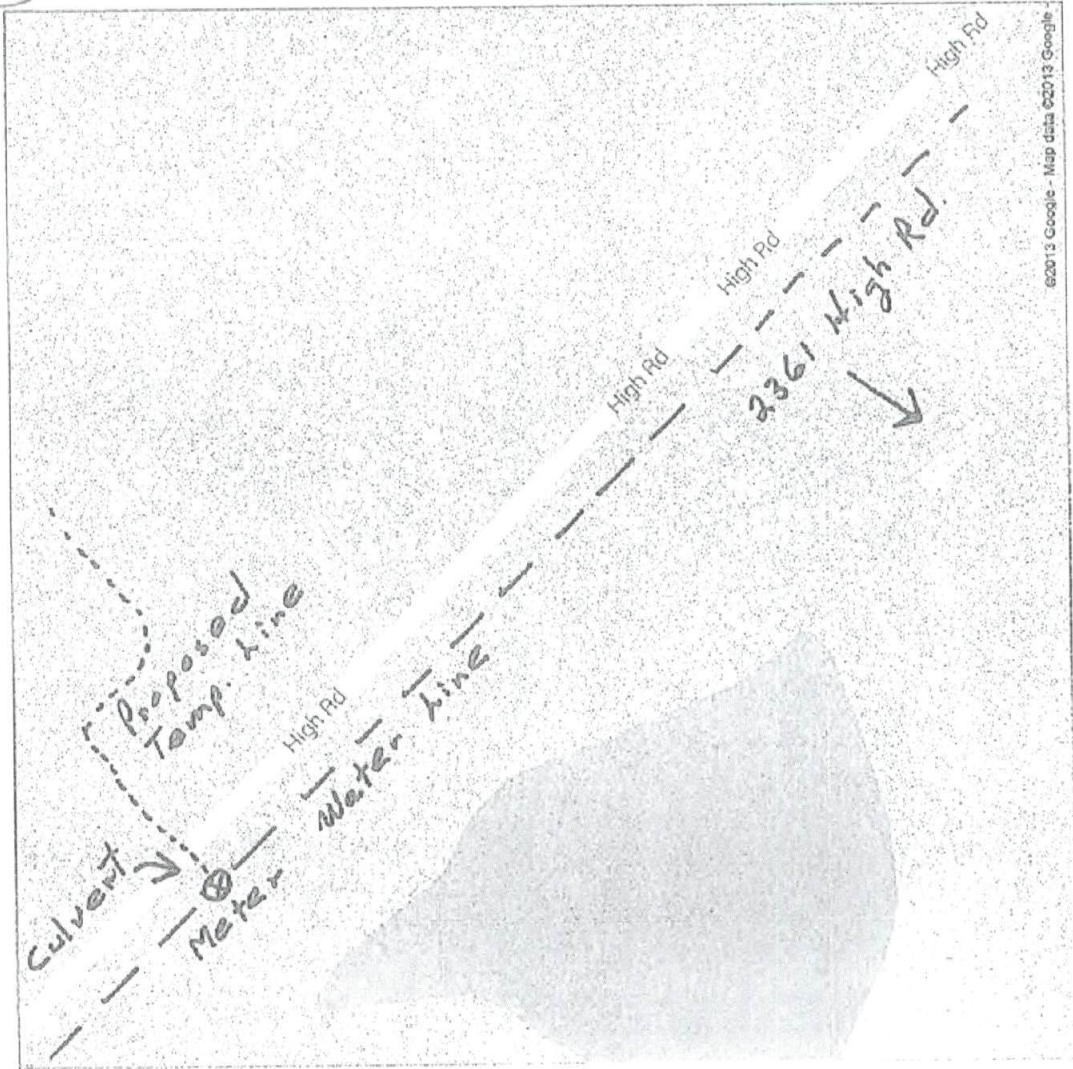
Phone 512-398-4748/512-738-2073


Approved by Hays County Transportation Department		
<u>by D. Urdick</u> Signature	<u>Operations Supv.</u> Title	<u>6/18/13</u> Date



Address Uniland, TX
USA

Google





HAYS COUNTY TRANSPORTATION DEPARTMENT



UTILITY PERMIT APPROVAL

Approval of Utility Permit: 892

Application Date: June 18, 2013

Commissioner Court Approval Date: June 25, 2013

Company Name: CenturyLink Telephone

Company Address: San Marcos, TX 78666

Company Phone: (512) 754-5638

Company Contact: Alan Young

Type of Utility: Telephone line

Road Name: Old Bastrop Hwy

Subdivision: N/A

Pct #: 1

Specs: Installation of a telephone line by boring a minimum of 8 ft. in the southern ROW of Old Bastrop Hwy for approximately 263 ft. about 4 ft. inside the ROW line.

County Provisions: Traffic control required; notify Hays County 24 hrs prior to construction inspections as needed.



Road and Bridge Department
 2171 Yarrington Road
 P O Box 906
 San Marcos, TX 78667-0906
 (512) 393-7385

Application for Installation

Utility Line on Hays County Right of Way

Date: 6-18-2013

Formal notice is hereby given that Century Link Telephone
 Company proposes to place a buried telephone communication
 line within the right-of-way of CR 266 Old Bastrop Hwy
 as follows: (give location, length, general design, etc.) beginning at a point approx 100' W. of HWY 123
along the S. Row of CR 266, then proceeding in a westerly direction for approx 263'
The method for placing this communication line will be by boring at a depth of 8'.
 If the proposed installation is a parallel installation, then the installation shall be located two feet within the edge of right-of-way
 unless otherwise approved by the County.

The line will be constructed and maintained on the road right-of-way as directed by the Hays County Road Department (HCRD), an agency of the Commissioners Court of Hays County, in accordance with governing laws, including but not limited to the "Federal Clean Water Act," the "Federal Endangered Species Act," and the "Federal Historic Preservation Act." Upon request by the HCRD proof of compliance with all governing laws, rules, and regulations will be submitted to HCRD before commencement of construction.

Our firm will use Best Management Practices to minimize erosion and sedimentation resulting from the proposed installation, and we will revegetate the project area as indicated under "General Special Provisions."

Our firm will insure that traffic control measures complying with applicable portions of the *Texas Manual of Uniform Traffic Control Devices* will be installed and maintained during this installation.

The location and description of the proposed line and appurtenances is more fully shown by 3 complete sets of drawings attached to this notice.

It is expressly understood that Hays County does not purport, hereby, to grant any right, claim, title, or easement in or upon this road, and it is further understood that Hays County may require the owner to relocate this line, subject to provisions of governing laws, by giving thirty (30) days' written notice.

It is understood and agreed that any damages sustained to the appurtenances installed under this proposal as a result of road construction and/or maintenance, including but not limited to mowing, ditch cleaning, culvert repair or replacement, roadway excavation and base work shall be the sole burden and expense of the owner.

Applicant agrees to notify HCRD prior to commencement of any routine or periodic maintenance which requires pruning of trees within the road right-of-way, so that the County may provide specifications for the extent and methods to govern in trimming, topping, tree balance, type of cuts, painting cuts and clean-up.

This installation shall not damage any part of the road and adequate provisions must be made to cause minimum inconveniences to traffic and adjacent property owners. In the event the Applicant fails to comply with any or all of the requirements as set forth herein, Hays County may take such action as it deems appropriate to compel compliance.

Construction of this line will begin on or after the 24th day of JUNE, 2013

General Special Provisions:

By signing below, I certify that I am authorized to represent the Firm listed below, and that the Firm agrees to the conditions/provisions included in this permit.

Firm Century Link Telephone This Design Engineer Consultant

By (Print) Alan Young Address San Marcos TX.

Signature Alan Young Phone 512-254-5638

Approved by Hays County Road & Bridge Department
Ang D. Ullrich This Operations Supv. Date 6/19/13
 Signature Title Date

HAYS 701 3065

