

10

### AGENDA ITEM REQUEST FORM

#### Hays County Commissioners Court

Tuesdays at 9:00 AM

Request forms are due in Microsoft Word Format via email by 2:00 p.m. on Wednesday.

#### AGENDA ITEM

Approve Utility Permits.

ITEM TYPE	MEETING DATE	AMOUNT REQUIRED
CONSENT	June 4, 2013	N/A

LINE ITEM NUMBER

AUDITOR USE ONLY

AUDITOR COMMENTS:

PURCHASING GUIDELINES FOLLOWED: N/A                      AUDITOR REVIEW: N/A

REQUESTED BY	SPONSOR	CO-SPONSOR
Jerry Borcharding	COBB	N/A

**SUMMARY**

Permit	Road Name	Utility
885	Trautwein Rd	Water line
886	Centerpoint Rd	Fiber Optic line
887-889	Old Bastrop Hwy	Fiber Optic line



Road and Bridge Department  
 2171 Yarrington Road  
 P O Box 906  
 San Marcos, TX 78667-0906  
 (512) 393-7385

**Application for Installation**  
 Utility Line on Hays County Right of Way

Date: 4/23/13

Formal notice is hereby given that DNT Construction Company  
 Company proposes to place a Water Line Road  
 line within the right-of-way of Travis Road  
 as follows: (give location, length, general design, etc.)

If the proposed installation is a parallel installation, then the installation shall be located two feet within the edge of right-of-way unless otherwise approved by the County.

The line will be constructed and maintained on the road right-of-way as directed by the Hays County Road Department (HCRD), an agency of the Commissioners Court of Hays County, in accordance with governing laws, including but not limited to the "Federal Clean Water Act," the "Federal Endangered Species Act," and the "Federal Historic Preservation Act." Upon request by the HCRD, proof of compliance with all governing laws, rules, and regulations will be submitted to HCRD before commencement of construction.

Our firm will use Best Management Practices to minimize erosion and sedimentation resulting from the proposed installation, and we will revegetate the project area as indicated under "General Special Provisions."

Our firm will insure that traffic control measures complying with applicable portions of the Texas Manual of Uniform Traffic Control Devices will be installed and maintained during this installation.

The location and description of the proposed line and appurtenances is more fully shown by 1 complete sets of drawings attached to this notice.

It is expressly understood that Hays County does not purport, hereby, to grant any right, claim, title, or easement in or upon this road; and it is further understood that Hays County may require the owner to relocate this line, subject to provisions of governing laws, by giving thirty (30) days' written notice.

It is understood and agreed that any damages sustained to the appurtenances installed under this proposal as a result of road construction and/or maintenance, including but not limited to mowing, ditch cleaning, culvert repair or replacement, roadway excavation and base work shall be the sole burden and expense of the owner.

Applicant agrees to notify HCRD prior to commencement of any routine of periodic maintenance which requires pruning of trees within the road right-of-way, so that the County may provide specifications for the extent and methods to govern in trimming, topping, tree balance, type of cuts, painting cuts and clean up.

The installation shall not damage any part of the road and adequate provisions must be made to cause minimum inconveniences to traffic and adjacent property owners. In the event the Applicant fails to comply with any or all of the requirements as set forth herein, Hays County may take such action as it deems appropriate to compel compliance.

Construction of this line will begin on or after the 1 day of May, 2013.

General Special Provisions:

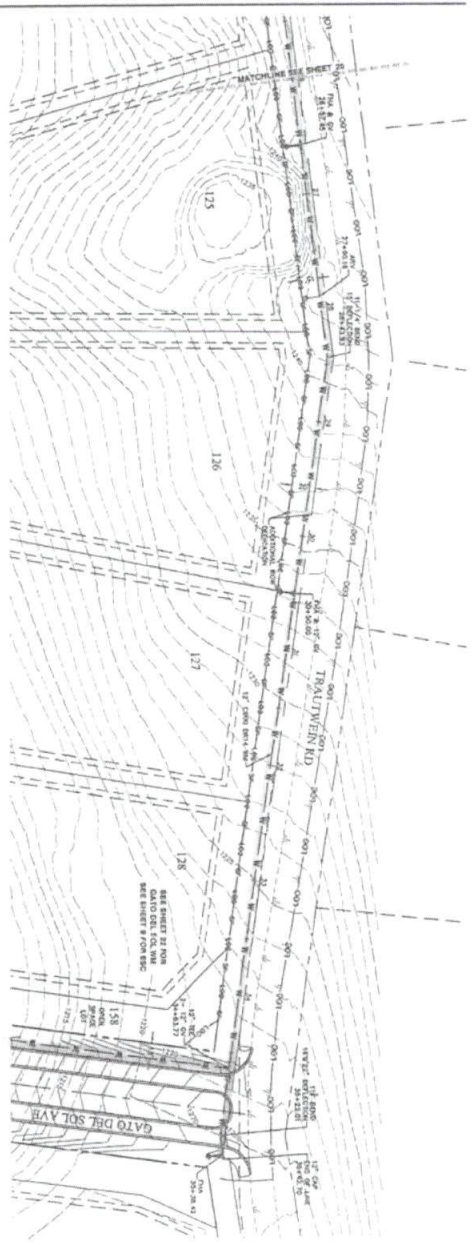
By signing below, I certify that I am authorized to represent the Firm listed below, and that the Firm agrees to the conditions/provisions included in this permit.

Firm DNT Construction Title Project Manager  
 By (Print) Chris Carlton Address 330 Piedmont Dr  
 Signature Chris Carlton Round Rock, TX 78664  
 Phone 512-414-5057

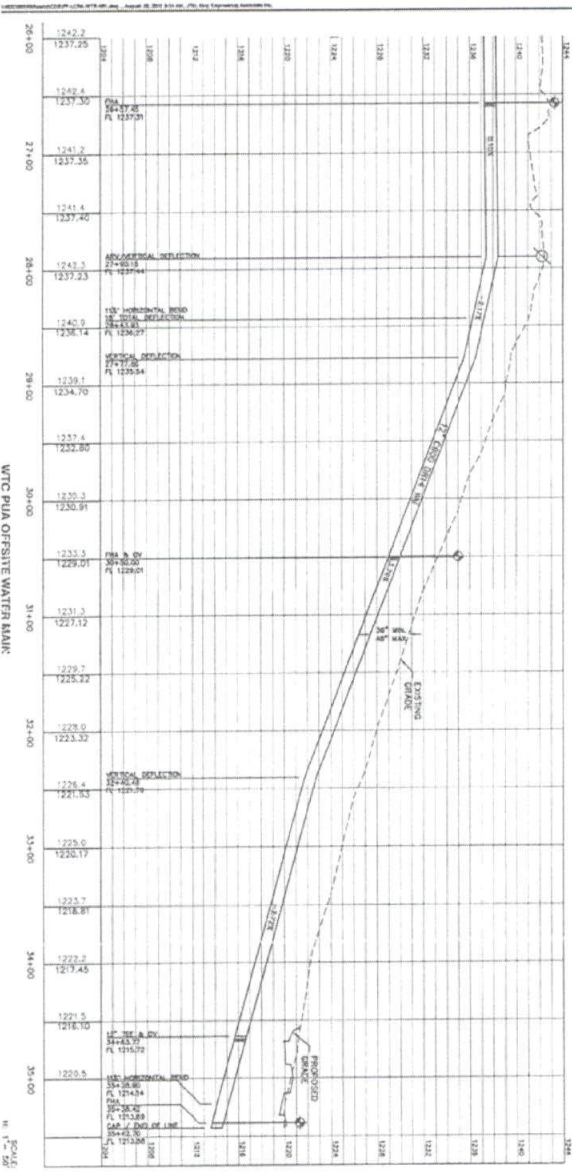
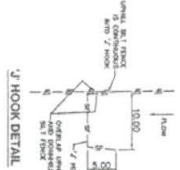
Approved by Hays County Road & Bridge Department  
Ray D. Walker Operations Supervisor 5/10/13  
 Signature Title Date







1. THE PROPOSED ROAD SHALL BE CONSTRUCTED TO A MINIMUM WIDTH OF 20 FEET.
2. THE PROPOSED ROAD SHALL BE CONSTRUCTED TO A MINIMUM WIDTH OF 20 FEET.
3. THE PROPOSED ROAD SHALL BE CONSTRUCTED TO A MINIMUM WIDTH OF 20 FEET.
4. THE PROPOSED ROAD SHALL BE CONSTRUCTED TO A MINIMUM WIDTH OF 20 FEET.
5. THE PROPOSED ROAD SHALL BE CONSTRUCTED TO A MINIMUM WIDTH OF 20 FEET.
6. THE PROPOSED ROAD SHALL BE CONSTRUCTED TO A MINIMUM WIDTH OF 20 FEET.
7. THE PROPOSED ROAD SHALL BE CONSTRUCTED TO A MINIMUM WIDTH OF 20 FEET.
8. THE PROPOSED ROAD SHALL BE CONSTRUCTED TO A MINIMUM WIDTH OF 20 FEET.
9. THE PROPOSED ROAD SHALL BE CONSTRUCTED TO A MINIMUM WIDTH OF 20 FEET.
10. THE PROPOSED ROAD SHALL BE CONSTRUCTED TO A MINIMUM WIDTH OF 20 FEET.
11. THE PROPOSED ROAD SHALL BE CONSTRUCTED TO A MINIMUM WIDTH OF 20 FEET.
12. THE PROPOSED ROAD SHALL BE CONSTRUCTED TO A MINIMUM WIDTH OF 20 FEET.
13. THE PROPOSED ROAD SHALL BE CONSTRUCTED TO A MINIMUM WIDTH OF 20 FEET.
14. THE PROPOSED ROAD SHALL BE CONSTRUCTED TO A MINIMUM WIDTH OF 20 FEET.
15. THE PROPOSED ROAD SHALL BE CONSTRUCTED TO A MINIMUM WIDTH OF 20 FEET.
16. THE PROPOSED ROAD SHALL BE CONSTRUCTED TO A MINIMUM WIDTH OF 20 FEET.
17. THE PROPOSED ROAD SHALL BE CONSTRUCTED TO A MINIMUM WIDTH OF 20 FEET.
18. THE PROPOSED ROAD SHALL BE CONSTRUCTED TO A MINIMUM WIDTH OF 20 FEET.
19. THE PROPOSED ROAD SHALL BE CONSTRUCTED TO A MINIMUM WIDTH OF 20 FEET.
20. THE PROPOSED ROAD SHALL BE CONSTRUCTED TO A MINIMUM WIDTH OF 20 FEET.



SCALE: 1" = 50'

NOTES: SEE SHEET FOR MORE DETAIL OF CONSTRUCTION. SEE SHEET FOR MORE DETAIL OF CONSTRUCTION. SEE SHEET FOR MORE DETAIL OF CONSTRUCTION.

1. THE PROPOSED ROAD SHALL BE CONSTRUCTED TO A MINIMUM WIDTH OF 20 FEET.

2. THE PROPOSED ROAD SHALL BE CONSTRUCTED TO A MINIMUM WIDTH OF 20 FEET.

3. THE PROPOSED ROAD SHALL BE CONSTRUCTED TO A MINIMUM WIDTH OF 20 FEET.

4. THE PROPOSED ROAD SHALL BE CONSTRUCTED TO A MINIMUM WIDTH OF 20 FEET.

5. THE PROPOSED ROAD SHALL BE CONSTRUCTED TO A MINIMUM WIDTH OF 20 FEET.

6. THE PROPOSED ROAD SHALL BE CONSTRUCTED TO A MINIMUM WIDTH OF 20 FEET.

7. THE PROPOSED ROAD SHALL BE CONSTRUCTED TO A MINIMUM WIDTH OF 20 FEET.

8. THE PROPOSED ROAD SHALL BE CONSTRUCTED TO A MINIMUM WIDTH OF 20 FEET.

9. THE PROPOSED ROAD SHALL BE CONSTRUCTED TO A MINIMUM WIDTH OF 20 FEET.

10. THE PROPOSED ROAD SHALL BE CONSTRUCTED TO A MINIMUM WIDTH OF 20 FEET.

11. THE PROPOSED ROAD SHALL BE CONSTRUCTED TO A MINIMUM WIDTH OF 20 FEET.

12. THE PROPOSED ROAD SHALL BE CONSTRUCTED TO A MINIMUM WIDTH OF 20 FEET.

13. THE PROPOSED ROAD SHALL BE CONSTRUCTED TO A MINIMUM WIDTH OF 20 FEET.

14. THE PROPOSED ROAD SHALL BE CONSTRUCTED TO A MINIMUM WIDTH OF 20 FEET.

15. THE PROPOSED ROAD SHALL BE CONSTRUCTED TO A MINIMUM WIDTH OF 20 FEET.

16. THE PROPOSED ROAD SHALL BE CONSTRUCTED TO A MINIMUM WIDTH OF 20 FEET.

17. THE PROPOSED ROAD SHALL BE CONSTRUCTED TO A MINIMUM WIDTH OF 20 FEET.

18. THE PROPOSED ROAD SHALL BE CONSTRUCTED TO A MINIMUM WIDTH OF 20 FEET.

19. THE PROPOSED ROAD SHALL BE CONSTRUCTED TO A MINIMUM WIDTH OF 20 FEET.

20. THE PROPOSED ROAD SHALL BE CONSTRUCTED TO A MINIMUM WIDTH OF 20 FEET.

1. THE PROPOSED ROAD SHALL BE CONSTRUCTED TO A MINIMUM WIDTH OF 20 FEET.

2. THE PROPOSED ROAD SHALL BE CONSTRUCTED TO A MINIMUM WIDTH OF 20 FEET.

3. THE PROPOSED ROAD SHALL BE CONSTRUCTED TO A MINIMUM WIDTH OF 20 FEET.

4. THE PROPOSED ROAD SHALL BE CONSTRUCTED TO A MINIMUM WIDTH OF 20 FEET.

5. THE PROPOSED ROAD SHALL BE CONSTRUCTED TO A MINIMUM WIDTH OF 20 FEET.

6. THE PROPOSED ROAD SHALL BE CONSTRUCTED TO A MINIMUM WIDTH OF 20 FEET.

7. THE PROPOSED ROAD SHALL BE CONSTRUCTED TO A MINIMUM WIDTH OF 20 FEET.

8. THE PROPOSED ROAD SHALL BE CONSTRUCTED TO A MINIMUM WIDTH OF 20 FEET.

9. THE PROPOSED ROAD SHALL BE CONSTRUCTED TO A MINIMUM WIDTH OF 20 FEET.

10. THE PROPOSED ROAD SHALL BE CONSTRUCTED TO A MINIMUM WIDTH OF 20 FEET.

11. THE PROPOSED ROAD SHALL BE CONSTRUCTED TO A MINIMUM WIDTH OF 20 FEET.

12. THE PROPOSED ROAD SHALL BE CONSTRUCTED TO A MINIMUM WIDTH OF 20 FEET.

13. THE PROPOSED ROAD SHALL BE CONSTRUCTED TO A MINIMUM WIDTH OF 20 FEET.

14. THE PROPOSED ROAD SHALL BE CONSTRUCTED TO A MINIMUM WIDTH OF 20 FEET.

15. THE PROPOSED ROAD SHALL BE CONSTRUCTED TO A MINIMUM WIDTH OF 20 FEET.

16. THE PROPOSED ROAD SHALL BE CONSTRUCTED TO A MINIMUM WIDTH OF 20 FEET.

17. THE PROPOSED ROAD SHALL BE CONSTRUCTED TO A MINIMUM WIDTH OF 20 FEET.

18. THE PROPOSED ROAD SHALL BE CONSTRUCTED TO A MINIMUM WIDTH OF 20 FEET.

19. THE PROPOSED ROAD SHALL BE CONSTRUCTED TO A MINIMUM WIDTH OF 20 FEET.

20. THE PROPOSED ROAD SHALL BE CONSTRUCTED TO A MINIMUM WIDTH OF 20 FEET.

KEY RANCH SECTION 1 TRAUTWEIN ROAD DRIPPING SPRINGS, TEXAS

2111 South 0135, Suite 20 Austin, TX 78741 Phone: 512-462-4921 Fax: 512-462-1372 www.KingEngineering.com PERM # P-10033

King ENGINEERING ASSOCIATES, P.C.

WATER LINE EXTENSION 26+00 END

21



Road and Bridge Department  
 2171 Yarrington Road  
 P O Box 906  
 San Marcos, TX 78667-0906  
 (512) 393-7385

**Application for Installation**  
 Utility Line on Hays County Right of Way  
 Date: 5/17/2013

Formal notice is hereby given that Fibertight Inc. fiber optic cable utilizing existing conduit beginning line within the right-of-way of along county line and C.R. 234/center front bed and run north along the west side of the road, as follows: (give location, length, general design, etc.) and it will end on the intersection of C.R. 234/center front Rd. and C.R. 266/S. Old Baxtoph highway.

If the proposed installation is a parallel installation, then the installation shall be located two feet within the edge of right-of-way unless otherwise approved by the County.

The line will be constructed and maintained on the road right-of-way as directed by the Hays County Road Department (HCRD), an agency of the Commissioners Court of Hays County, in accordance with governing laws, including but not limited to the "Federal Clean Water Act," the "Federal Endangered Species Act," and the "Federal Historic Preservation Act." Upon request by the HCRD, proof of compliance with all governing laws, rules, and regulations will be submitted to HCRD before commencement of construction.

Our firm will use Best Management Practices to minimize erosion and sedimentation resulting from the proposed installation, and we will revegetate the project area as indicated under "General Special Provisions."

Our firm will insure that traffic control measures complying with applicable portions of the Texas Manual of Uniform Traffic Control Devices will be installed and maintained during this installation.

The location and description of the proposed line and appurtenances is more fully shown by One complete sets of drawings attached to this notice.

It is expressly understood that Hays County does not purport, hereby, to grant any right, claim, title, or easement in or upon this road and it is further understood that Hays County may require the owner to relocate this line, subject to provisions of governing laws, by giving thirty (30) days written notice.

It is understood and agreed that any damages sustained to the appurtenances installed under this proposal as a result of road construction and/or maintenance, including but not limited to mowing, ditch cleaning, culvert repair or replacement, roadway excavation and base work shall be the sole burden and expense of the owner.

Applicant agrees to notify HCRD prior to commencement of any routine of periodic maintenance which requires pruning of trees within the road right-of-way, so that the County may provide specifications for the extent and methods to govern in trimming, topping, tree balance, type of cuts, painting cuts and clean up.

The installation shall not damage any part of the road and adequate provisions must be made to cause minimum inconveniences to traffic and adjacent property owners. In the event the Applicant fails to comply with any or all of the requirements as set forth herein, Hays County may take such action as it deems appropriate to compel compliance.

Construction of this line will begin on or after the 15 day of June, 2013.

General Special Provisions:

By signing below, I certify that I am authorized to represent the Firm listed below, and that the Firm agrees to the conditions/provisions included in this permit.

Firm Fibertight, LLC Title President  
 By (Print) Mike Gandy Address 1777 NE Loop 410 S. # 600  
 Signature [Signature] SA, TX 78217  
Mike Gandy, Fibertight, LLC Phone 210 414 9310

Approved by Hays County Road & Bridge Department  
[Signature] Title Operations Supt. Date 5/17/13





Road and Bridge Department  
 2171 Yarrington Road  
 P O Box 906  
 San Marcos, TX 78667-0906  
 (512) 393-7385

**Application for Installation**  
 Utility Line on Hays County Right of Way  
 Date: 5/21/2013

Formal notice is hereby given that FiberLight Inc.  
 Company proposes to place a Fiber optic cable utilizing existing conduit beginning  
 line within the right-of-way of at the intersection of C.R. 233/E. MacCarty Ln. and C.R. 266/S. Old Bastrop Hwy. It proceeds north  
 as follows: (give location, length, general design, etc.)  
 the north west side of the road. This project ends at the intersection of C.R. 266/S. Old Bastrop Hwy and Hwy 123/Guadalupe St.

If the proposed installation is a parallel installation, then the installation shall be located two feet within the edge of right-of-way unless otherwise approved by the County.

The line will be constructed and maintained on the road right-of-way as directed by the Hays County Road Department (HCRD), an agency of the Commissioners Court of Hays County, in accordance with governing laws, including but not limited to the "Federal Clean Water Act," the "Federal Endangered Species Act," and the "Federal Historic Preservation Act." Upon request by the HCRD, proof of compliance with all governing laws, rules, and regulations will be submitted to HCRD before commencement of construction.

Our firm will use Best Management Practices to minimize erosion and sedimentation resulting from the proposed installation, and we will revegetate the project area as indicated under "General Special Provisions."

Our firm will insure that traffic control measures complying with applicable portions of the Texas Manual of Uniform Traffic Control Devices will be installed and maintained during this installation.

The location and description of the proposed line and appurtenances is more fully shown by One complete sets of drawings attached to this notice.

It is expressly understood that Hays County does not purport, hereby, to grant any right, claim, title, or easement in or upon this road, and it is further understood that Hays County may require the owner to relocate this line, subject to provisions of governing laws, by giving thirty (30) days' written notice.

It is understood and agreed that any damages sustained to the appurtenances installed under this proposal as a result of road construction and/or maintenance, including but not limited to mowing, ditch cleaning, culvert repair or replacement, roadway excavation and base work shall be the sole burden and expense of the owner.

Applicant agrees to notify HCRD prior to commencement of any routine or periodic maintenance which requires pruning of trees within the road right-of-way, so that the County may provide specifications for the extent and methods to govern in trimming, topping, tree balance, type of cuts, painting cuts and clean up.

The installation shall not damage any part of the road and adequate provisions must be made to cause minimum inconveniences to traffic and adjacent property owners. In the event the Applicant fails to comply with any or all of the requirements as set forth herein, Hays County may take such action as it deems appropriate to compel compliance.

Construction of this line will begin on or after the 15 day of June, 2013.

General Special Provisions:

By signing below, I certify that I am authorized to represent the Firm listed below, and that the Firm agrees to the conditions/provisions included in this permit.

Firm FiberLight Title Project Manager  
 By (Print) Mike Lamb Address 1777 NE Loop 410 S. 4th  
 Signature [Signature] Phone 5412 2821  
210 444 3310

Approved by Hays County Road & Bridge Department  
[Signature] Operations Supervisor 5/24/13  
 Signature Title Date







Road and Bridge Department  
 2171 Yarnington Road  
 P O Box 906  
 San Marcos, TX 78667-0906  
 (512) 393-7385

**Application for Installation**  
**Utility Line on Hays County Right of Way**  
 Date: 5/21/2013

Formal notice is hereby given that FiberLight Inc. Company proposes to place a Fiber optic cable utilizing existing conduit Beginning at the line within the right-of-way of Intersection of Guadalupe St Hwy 123, and CR. 266/S. Old Bastrop Hwy, and travels east along as follows: (type location, length, general design, etc.) the north side of S. Old Bastrop Hwy. This project ends at the intersection of CR. 266/S. Old Bastrop Hwy, and Farm to Market 621/Staples Rd. SEG 257B

If the proposed installation is a parallel installation, then the installation shall be located two feet within the edge of right-of-way unless otherwise approved by the County.

The line will be constructed and maintained on the road right-of-way as directed by the Hays County Road Department (HCRD), an agency of the Commissioners Court of Hays County, in accordance with governing laws, including but not limited to the "Federal Clean Water Act," the "Federal Endangered Species Act," and the "Federal Historic Preservation Act." Upon request by the HCRD, proof of compliance with all governing laws, rules, and regulations will be submitted to HCRD before commencement of construction.

Our firm will use Best Management Practices to minimize erosion and sedimentation resulting from the proposed installation, and we will revegetate the project area as indicated under "General Special Provisions."

Our firm will insure that traffic control measures complying with applicable portions of the Texas Manual of Uniform Traffic Control Devices will be installed and maintained during the installation.

The location and description of the proposed line and appurtenances is more fully shown by One complete sets of drawings attached to this notice.

It is expressly understood that Hays County does not purport, hereby, to grant any right, claim, title, or easement in or upon this road, and it is further understood that Hays County may require the owner to relocate this line, subject to provisions of governing laws, by giving thirty (30) days' written notice.

It is understood and agreed that any damages sustained to the appurtenances installed under this proposal as a result of road construction and/or maintenance, including but not limited to moving, ditch cleaning, culvert repair or replacement, roadway excavation and base work shall be the sole burden and expense of the owner.

Applicant agrees to notify HCRD prior to commencement of any routine of periodic maintenance which requires pruning of trees within the road right-of-way, so that the County may provide specifications for the extent and methods to govern in trimming, topping, tree balance, type of cuts, painting cuts and clean up.

The installation shall not damage any part of the road and adequate provisions must be made to cause minimum inconveniences to traffic and adjacent property owners. In the event the Applicant fails to comply with any or all of the requirements as set forth herein, Hays County may take such action as it deems appropriate to compel compliance.

Construction of this line will begin on or after the 15 day of June, 2013.

General Special Provisions:

By signing below, I certify that I am authorized to represent the Firm listed below, and that the Firm agrees to the conditions/provisions included in this permit:

Firm FiberLight Title President  
 By (Print) Mike Lewis Address 1777 NE Loop 410 S. 1/4  
 Signature [Signature] Phone 210 414 9310

Approved by Hays County Road & Bridge Department  
[Signature] Operations Supervisor SP4/13  
 Signature Title Date





Road and Bridge Department  
 2171 Yarrington Road  
 P O Box 906  
 San Marcos, TX 78667-0906  
 (512) 393-7385

**Application for Installation**  
**Utility Line on Hays County Right of Way**

Date: 5/20/2013

Formal notice is hereby given that FiberLight Inc.

Company proposes to place a fiber optic cable utilizing existing conduit beginning line within the right-of-way of at the intersection of C.R. 234/Center Point Rd. and C.R. 266/S. Old Bastrop Hwy. then travels north as follows: (give location, length, general design, etc.) east along the North West side of the road. The project ends at the intersection of C.R. 266/S. Old Bastrop Hwy. and C.R. 233/E. McCarthy Ln.

If the proposed installation is a parallel installation, then the installation shall be located two feet within the edge of right-of-way unless otherwise approved by the County.

The line will be constructed and maintained on the road right-of-way as directed by the Hays County Road Department (HCRD), an agency of the Commissioners Court of Hays County, in accordance with governing laws, including but not limited to the "Federal Clean Water Act," the "Federal Endangered Species Act," and the "Federal Historic Preservation Act." Upon request by the HCRD, proof of compliance with all governing laws, rules, and regulations will be submitted to HCRD before commencement of construction.

Our firm will use Best Management Practices to minimize erosion and sedimentation resulting from the proposed installation, and we will revegetate the project area as indicated under "General Special Provisions."

Our firm will insure that traffic control measures complying with applicable portions of the Texas Manual of Uniform Traffic Control Devices will be installed and maintained during this installation.

The location and description of the proposed line and appurtenances is more fully shown by One complete sets of drawings attached to this notice.

It is expressly understood that Hays County does not purport, hereby, to grant any right, claim, title, or easement in or upon this road, and it is further understood that Hays County may require the owner to relocate this line, subject to provisions of governing laws, by giving thirty (30) days' written notice.

It is understood and agreed that any damages sustained to the appurtenances installed under this proposal as a result of road construction and/or maintenance, including but not limited to mowing, ditch cleaning, culvert repair or replacement, roadway excavation and base work shall be the sole burden and expense of the owner.

Applicant agrees to notify HCRD prior to commencement of any routine or periodic maintenance which requires pruning of trees within the road right-of-way, so that the County may provide specifications for the extent and methods to govern in trimming, topping, tree balance, type of cuts, painting cuts and clean up.

The installation shall not damage any part of the road and adequate provisions must be made to cause minimum inconveniences to traffic and adjacent property owners. In the event the Applicant fails to comply with any or all of the requirements as set forth herein, Hays County may take such action as it deems appropriate to compel compliance.

Construction of this line will begin on or after the 15 day of June, 2013.

General Special Provisions:

By signing below, I certify that I am authorized to represent the Firm listed below, and that the Firm agrees to the conditions/provisions included in this permit.

Firm FiberLight Title Project Manager

By (Print) Michelle Lewis Address 1777 NE Loop 410 - S.W. 600

Signature [Signature] Address CA, TX 78617

Phone 210 44-7310

Approved by Hays County Road & Bridge Department  
[Signature] Title Operations Superintendent Date 5/24/13

